

Historic Sites Map

Waterville, Vermont

Town Plan

Historic Sites List

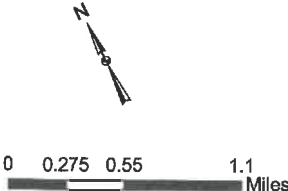
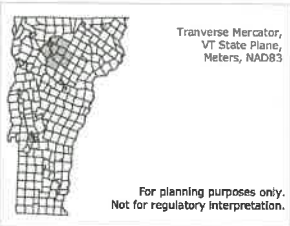
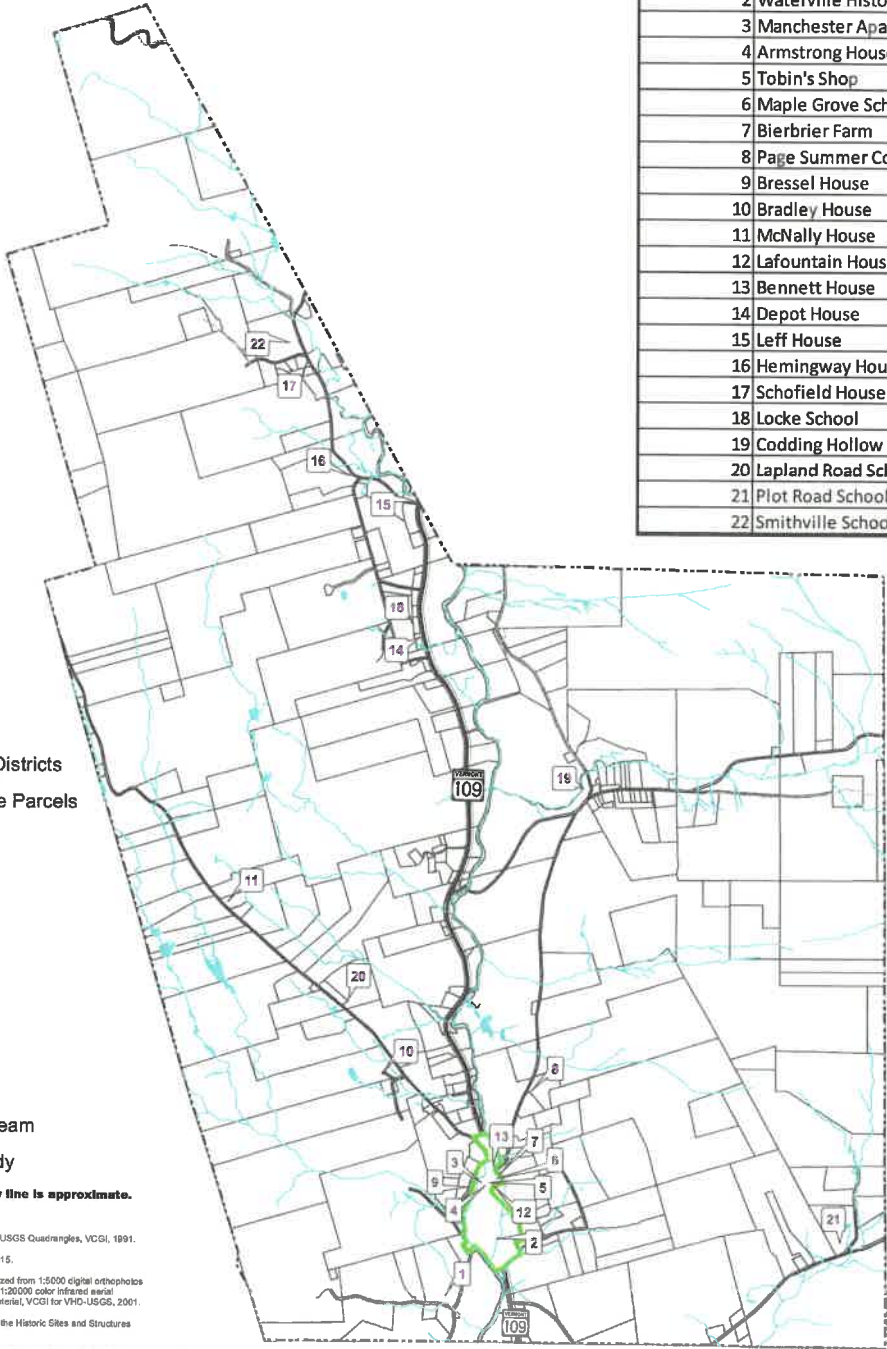
Map Number	Structure Name
1	Thomas Horse Farm
2	Waterville Historic District
3	Manchester Apartment Block
4	Armstrong House
5	Tobin's Shop
6	Maple Grove School
7	Bierbrier Farm
8	Page Summer Cottage
9	Bressel House
10	Bradley House
11	McNally House
12	Lafountain House
13	Bennett House
14	Depot House
15	Leff House
16	Hemingway House
17	Schofield House
18	Locke School
19	Codding Hollow School
20	Lapland Road School
21	Plot Road School
22	Smithville School

Legend

- Historic Districts
 - Waterville Parcels
- Roads**
- CLASS**
- 2
 - 3
 - 4
 - 9
 - 30
 - 99
- River/Stream
 - Waterbody

Note: District boundary line is approximate.

DATA SOURCES
 POLITICAL BOUNDARIES: 1:24000 USGS Quadrangles, VCGI, 1991.
 ROADS: VTrans Centerline Data, 2015.
 SURFACE WATER: On screen digitized from 1:5000 digital orthophotos using USGS 7 1/2" quadrangles and 1:20000 color infrared aerial photography as additional source material, VCGI for VMD-USGS, 2001.
 HISTORIC SITES: Numbers refer to the Historic Sites and Structures Survey for Waterville, 1980.
 PARCELS: Tax maps from Dean Russell, Russell Graphics. Digitized by LCPC 2011.



Lamoille County Planning Commission
 PO Box 1637, 52 Portland Street
 Morrisville, VT 05661
 802.888.4548 f 802.888.6938
www.lcpcvt.org