




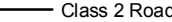
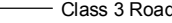
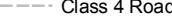


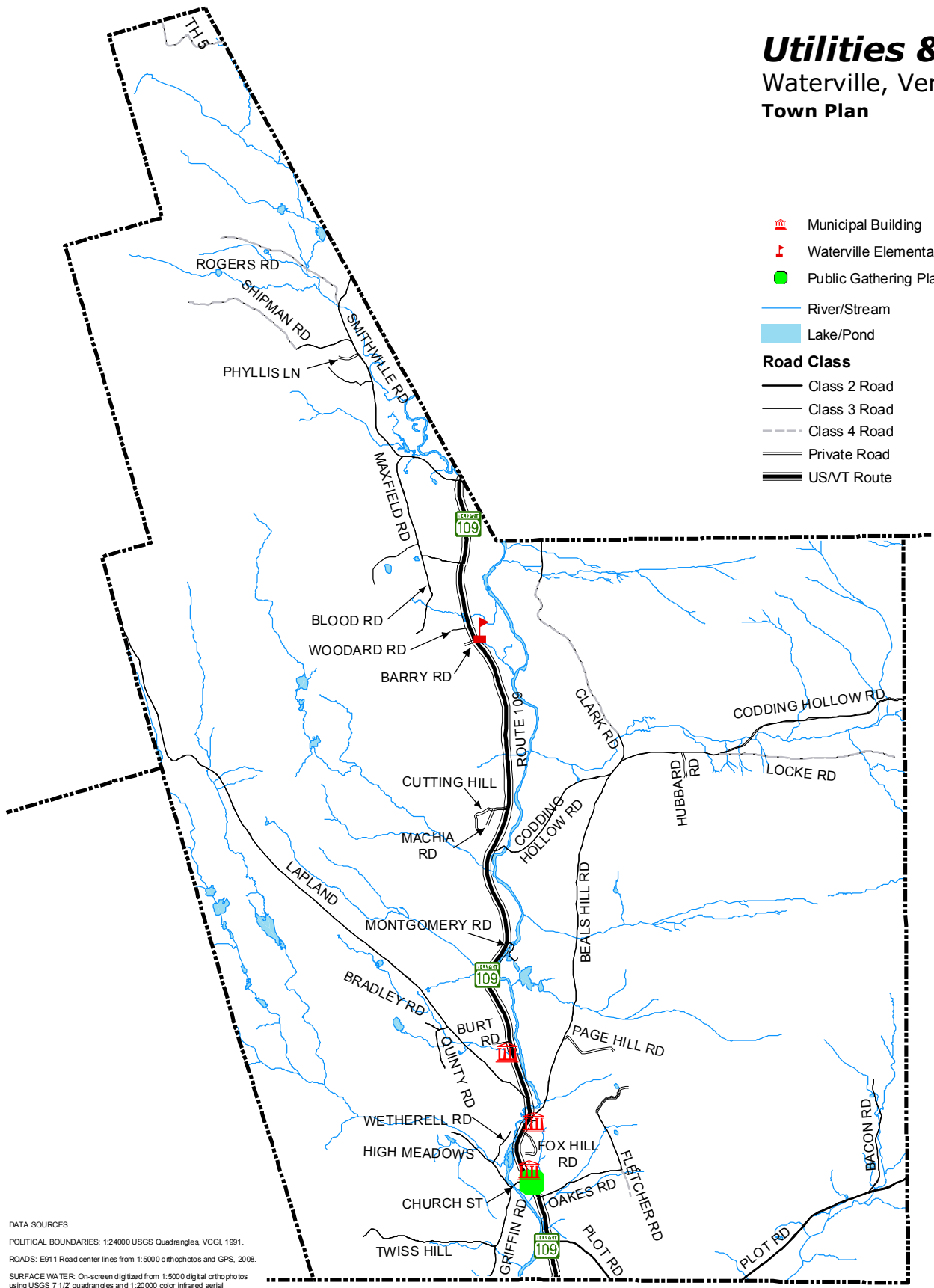


Utilities & Facilities


Waterville, Vermont

Town Plan

-  Municipal Building
-  Waterville Elementary School
-  Public Gathering Place
-  River/Stream
-  Lake/Pond
- Road Class**
-  Class 2 Road
-  Class 3 Road
-  Class 4 Road
-  Private Road
-  US/VT Route




DATA SOURCES
 POLITICAL BOUNDARIES: 1:24000 USGS Quadrangles, VCGI, 1991.
 ROADS: E911 Road center lines from 1:5000 orthophotos and GPS, 2008.
 SURFACE WATER: On-screen digitized from 1:5000 digital orthophotos using USGS 7 1/2 quadrangles and 1:20000 color infrared aerial photography as additional source material, VCGI for VHD-USGS, 2001.
 ESITE: 1:5000 E-911 Structures Data, 2002.



Traverse Mercator,
 VT State Plane,
 Meters, NAD83

For planning purposes only.
 Not for regulatory interpretation.



Lamoille County
 Planning Commission
 632 LaPorte Rd
 Morrisville, VT 05661
 802.888.4548 F 802.888.6938
 adrienne@lcpvt.org
 www.lcpvt.org